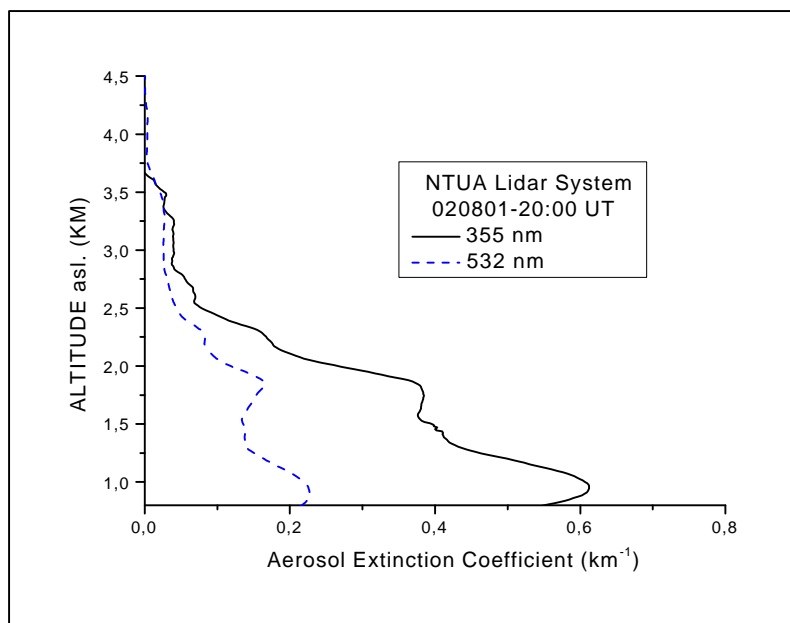


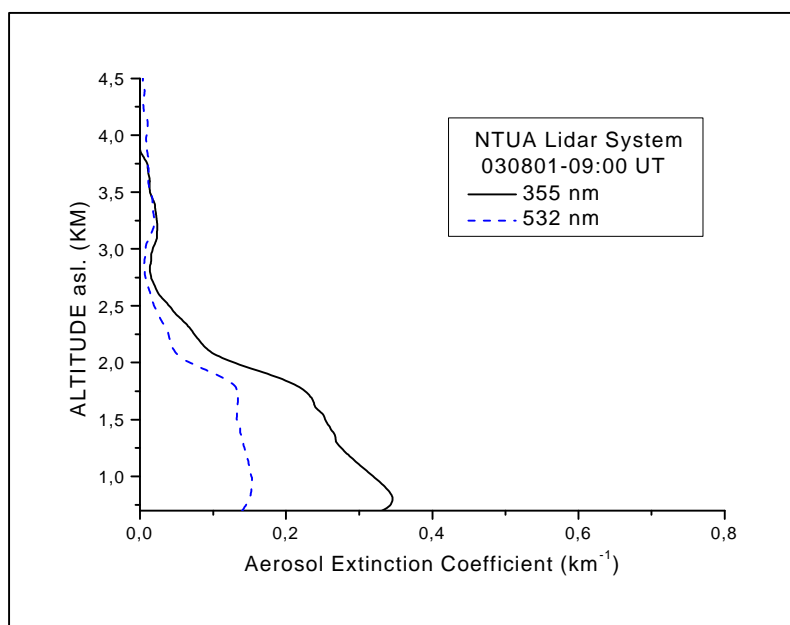
## TWO-WAVELENGTH AEROSOL LIDAR MEASUREMENTS OVER ATHENS DURING THE MINOS EXPERIMENT

Contact Person: Dr. A. Papayannis ([apdlidar@central.ntua.gr](mailto:apdlidar@central.ntua.gr))

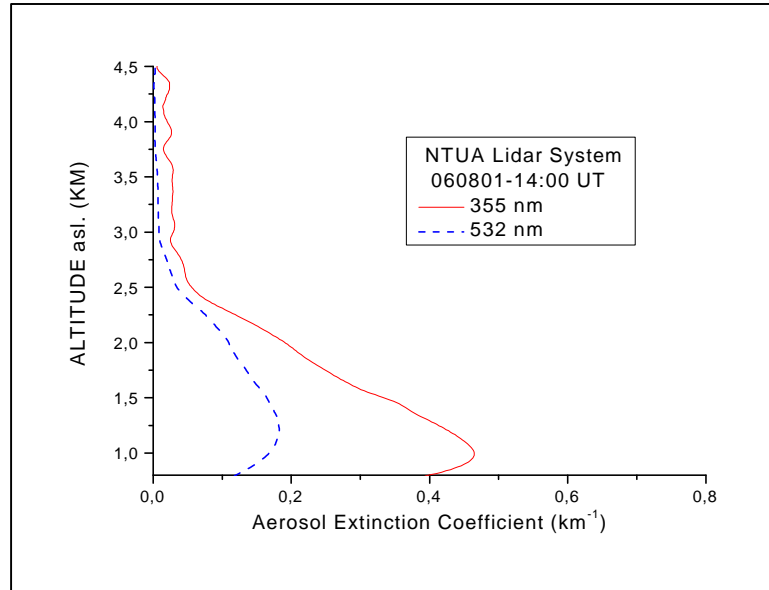
DATE: 020801 (20:00 UT)



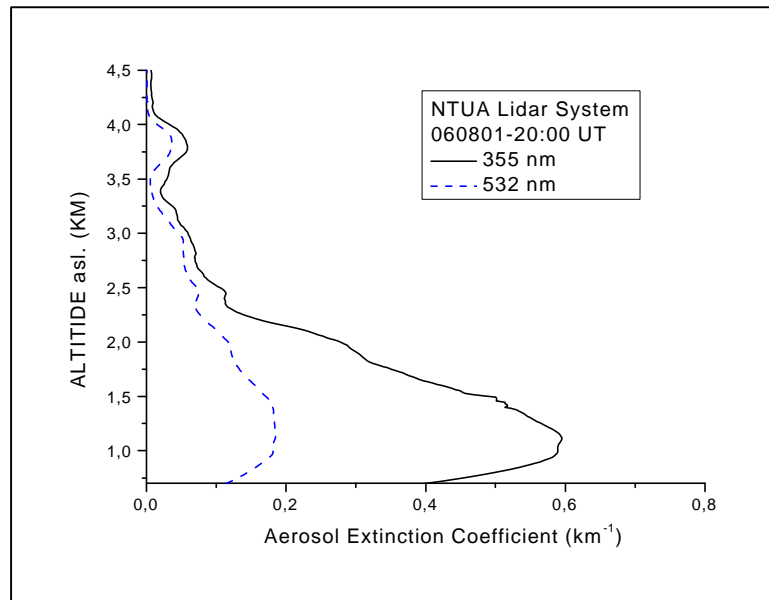
DATE: 030801 (09:00 UT)



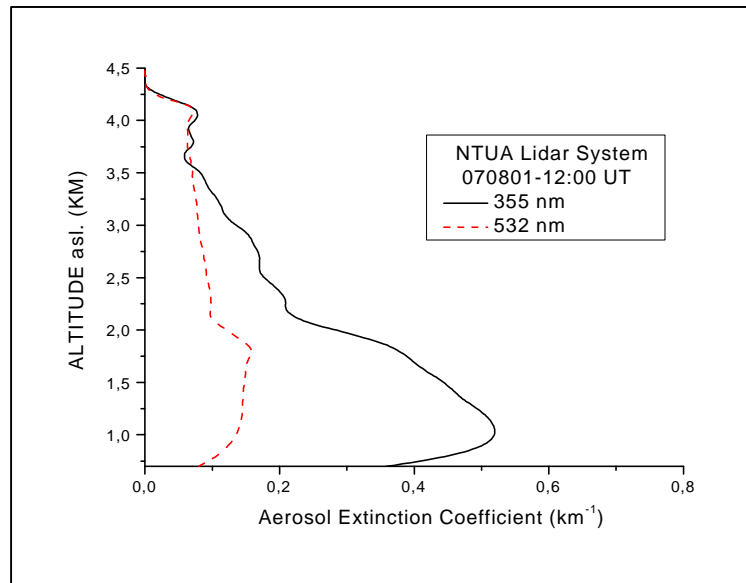
**DATE: 060801 (14:00 UT)**



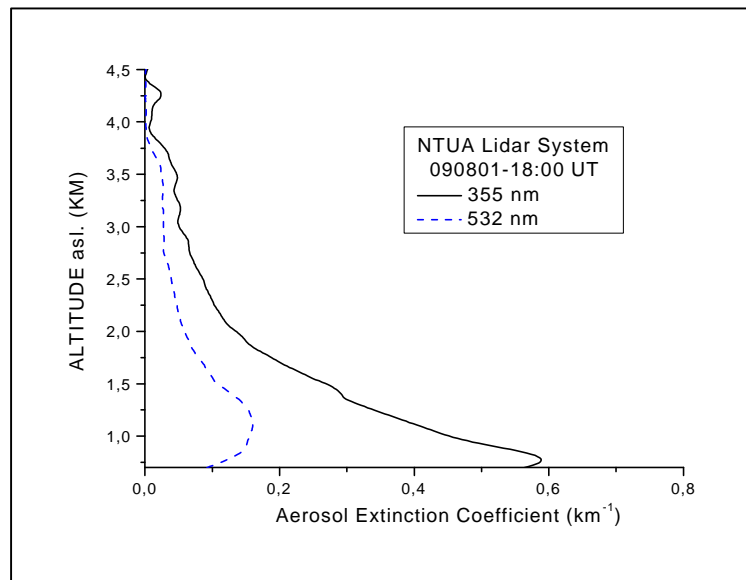
**DATE: 060801 (20:00 UT)**



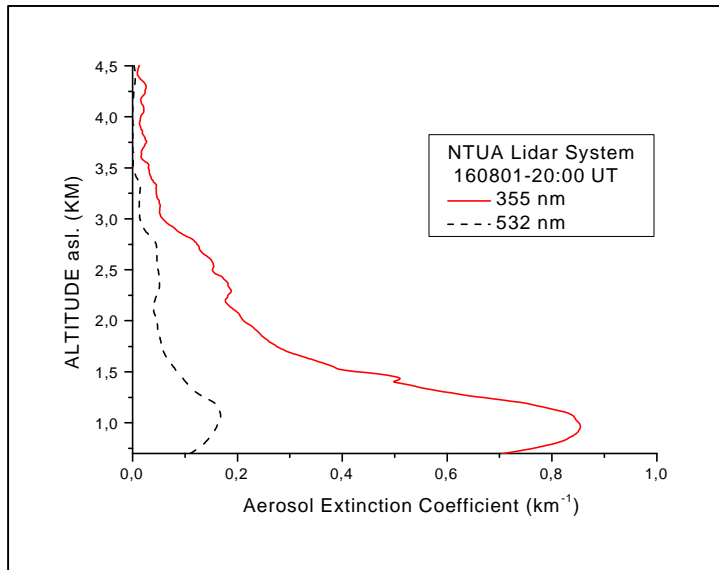
**DATE: 070801 (12:00 UT)**



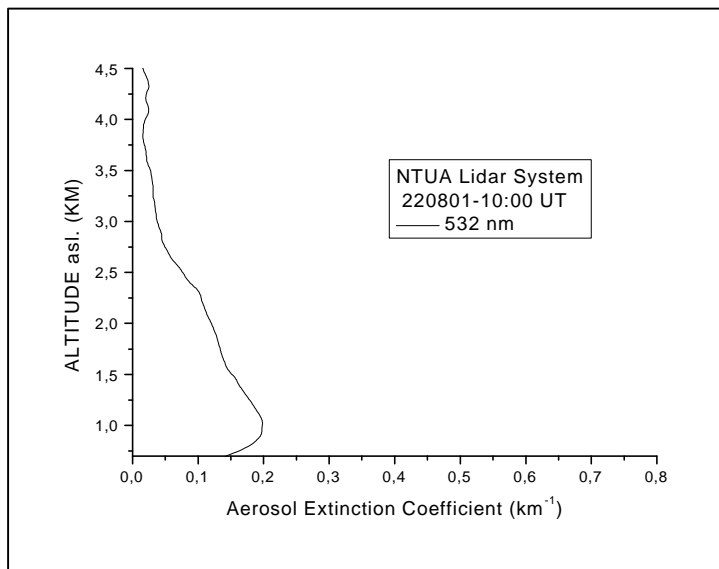
**DATE: 090801 (18:00 UT)**



**DATE: 160801 (20:00 UT)**



**DATE: 220801 (10:00 UT)**



**DATE: 220801 (12:00 UT)**

